




WACCAMAW CIRCLE

WACCAMAW AVE.

40768

12-6-18



I HEREBY CERTIFY THE RATIO OF PERECSON OF THE FIELD SURVEY IS 1/4000 THE AREA WAS DETERMINED BY D M D CALCULATION

I HEREBY CERTIFY THAT THE PROPERTY LINES AND ANY IMPROVMENTS ARE CORRECT AND NO VISIBLE ENCROACHMENTS EXIST UNLESS OTHERWISE SHOWN

THIS PROPERTY IS SUBJECT TO ANY EASEMENTS OR RIGHT OFWAYS OF RECORD OR NOT OF RECORD


THIS P R O IS NOT WITHIN A FLOOD HAZARD AREA

REF. PLAT BOOK P PAGE 18

B. B. R. 221 - 1 - 153

SURVEY FOR
BEN F. HAGOOD III
SALLY S. HAGOOD
 GREENVILLE CO. SOUTH CAROLINA

WEBB SURVEYING & MAPPING GROUP
 P.O. BOX 4756 - 29608



SCALE 1" = 20 FT.
 DATE MAY 1986

5-36

11801